PLATT ROAD GREENWAY - PHASE 2

Pittsfield Charter Township,
Washtenaw County, Michigan
Schematic Plan

May 2, 2016

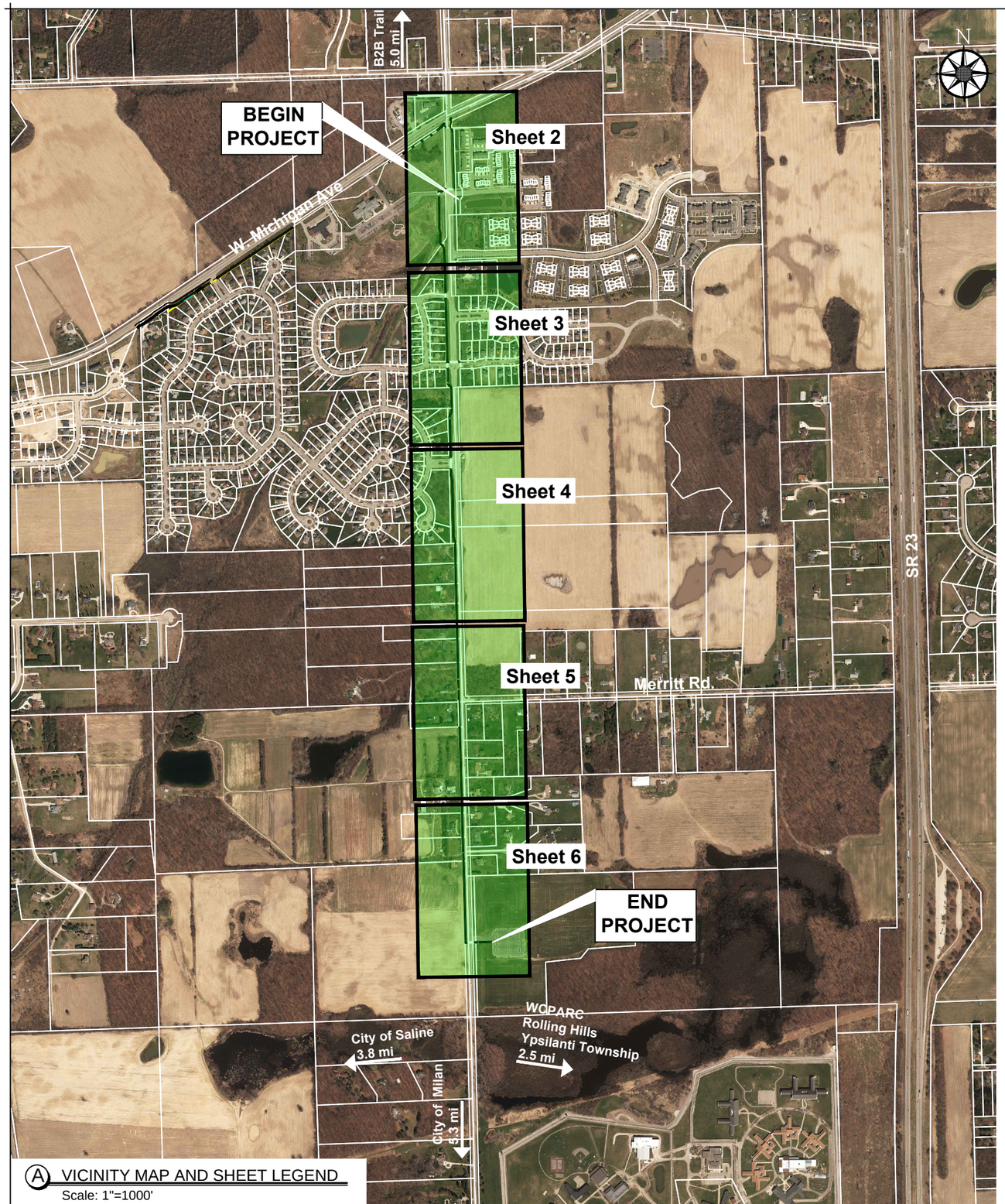

A VICINITY MAP AND SHEET LEGEND
Scale: 1"=1000'

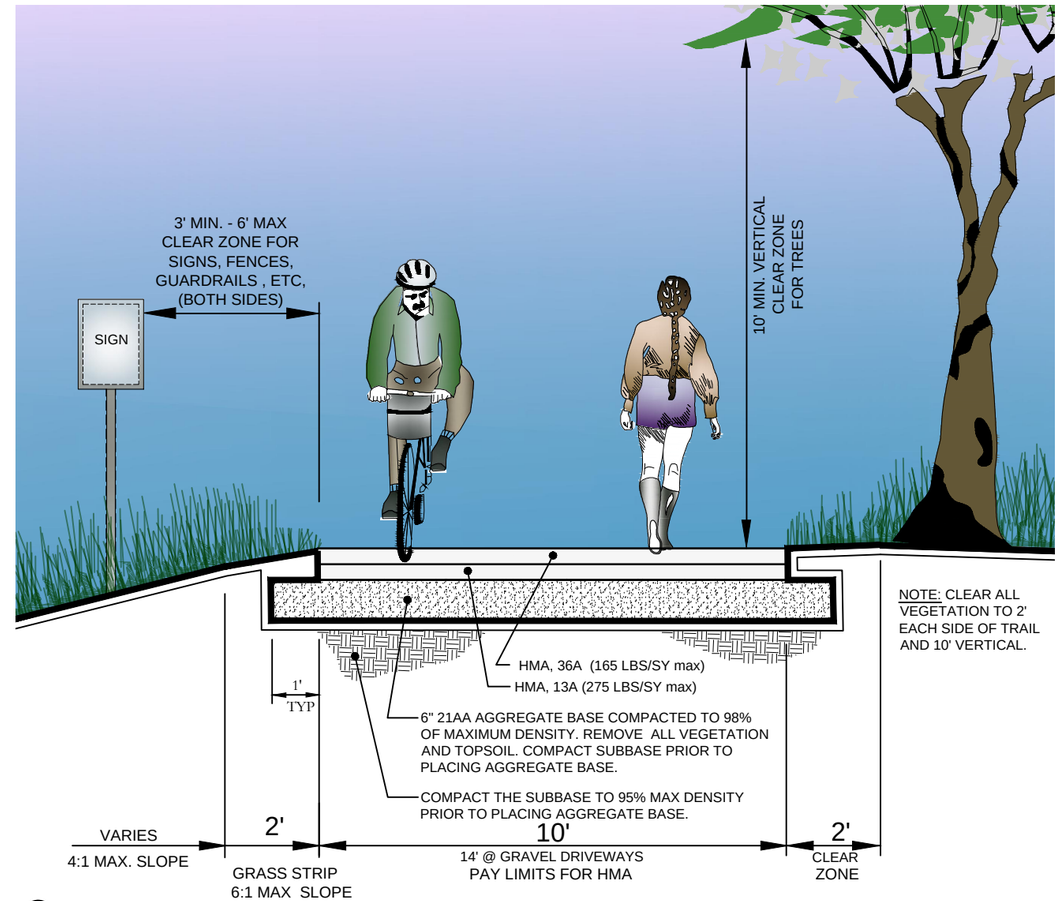

B TYPICAL SECTION

QUANTITIES

Total Greenway Length	6,485'
10' Asphalt Path	4,860'
Boardwalk (85'x14')	1,190 sf
Sidewalk Widening (1,540')	7,700 sf
New Curb Ramps	12
MId-block Crossings	2
Crosswalk	3
Driveway Crossings	11
Drain Crossing	1

Exhibit Prepared by:

Stantec
3754 Ranchero Drive
Ann Arbor MI 48108
Ph: 734-214-2531

Exhibit Prepared for:

Pittsfield Charter Township
6201 W. Michigan Ave.
Ann Arbor, MI, 48108-9721

jlooby V:\1737\administration\1 landscape architecture\PROPOSAL\16\MI trails\platt road phase 2\2016 5 2 platt road path west.dwg Plotted: 4/27/16 at 4:08pm



B STA: 0+00 to 8+00

Exhibit Prepared by

Stantec
3754 Ranchero Drive
Ann Arbor MI 48108
Ph: 734-214-2531

Exhibit Prepared for

Pittsfield Charter Township
6201 W. Michigan Ave.
Ann Arbor, MI, 48108-9721

PLATT ROAD GREENWAY - PHASE 2

Schematic Plan

Pittsfield Charter Township, Washtenaw County, Michigan

Legend

- 10 foot wide proposed path
- Existing sidewalk to remain
- Right-of-Way
- 2-foot clear zone
- Boardwalk

Existing wetlands Source: U.S.Fish & Wildlife National Wetlands Inventory, Oct. 2015
www.fws.gov/wetlands/Data/Mapper.html

0' 100'

Scale: 1"=100'

May 2, 2016

jlooby V:\1737\administration\1 landscape architecture\PROPOSAL\16\MI trails\platt road phase 2\2016 5 2 platt road path west.dwg Plotted: 4/27/16 at 3:56pm

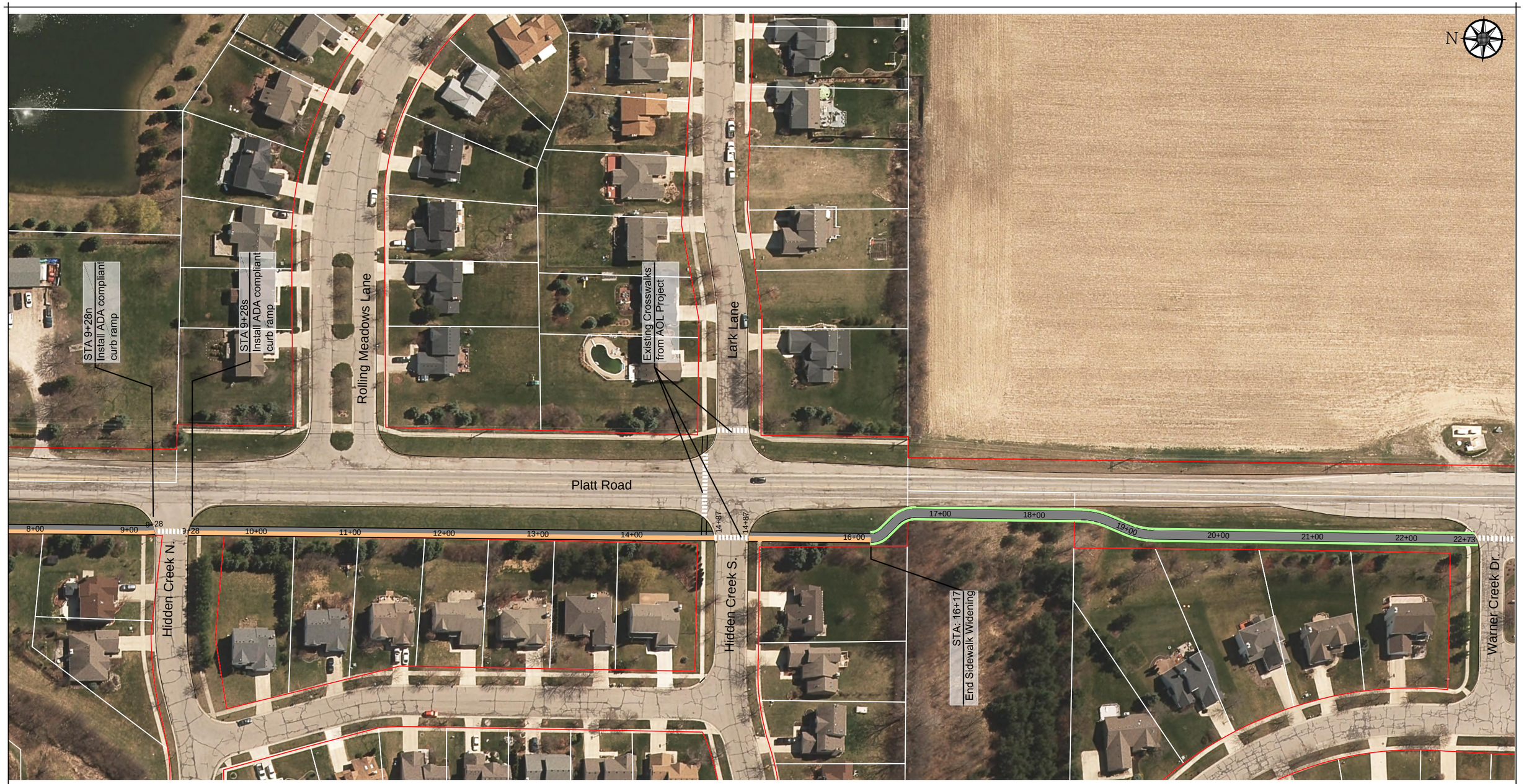

© STA: 8+00 to 22+73

Exhibit Prepared by

Stantec
3754 Ranchero Drive
Ann Arbor MI 48108
Ph: 734-214-2531

Exhibit Prepared for

Pittsfield Charter Township
6201 W. Michigan Ave.
Ann Arbor, MI, 48108-9721

PLATT ROAD GREENWAY - PHASE 2

Schematic Plan

Pittsfield Charter Township, Washtenaw County, Michigan

Legend

- 10 foot wide proposed path
- Existing sidewalk to remain
- Right-of-Way
- 2-foot clear zone
- Boardwalk
- Existing wetlands Source: U.S.Fish & Wildlife National Wetlands Inventory, Oct. 2015 www.fws.gov/wetlands/Data/Mapper.html

0' 100'

Scale: 1"=100'

May 2, 2016

jlooby V:\1737\administration\1 landscape architecture\PROPOSAL\16\MI trails\platt road phase 2\2016 5 2 platt road path west.dwg Plotted: 4/27/16 at 3:55pm



D STA: 22+73 to 36+50

Exhibit Prepared by

Stantec
3754 Ranchero Drive
Ann Arbor MI 48108
Ph: 734-214-2531

Exhibit Prepared for

Pittsfield Charter Township
6201 W. Michigan Ave.
Ann Arbor, MI, 48108-9721

PLATT ROAD GREENWAY - PHASE 2

Schematic Plan

Pittsfield Charter Township, Washtenaw County, Michigan

Legend

- 10 foot wide proposed path
- Existing sidewalk to remain
- Right-of-Way
- 2-foot clear zone
- Boardwalk

Existing wetlands Source: U.S.Fish & Wildlife National Wetlands Inventory, Oct. 2015
www.fws.gov/wetlands/Data/Mapper.html

0' 100'

Scale: 1"=100'

May 2, 2016

jlooby V:\1737\administration\1 landscape architecture\PROPOSAL\16\MI trails\platt road phase 2\2016 5 2 platt road path west.dwg Plotted: 4/27/16 at 3:55pm

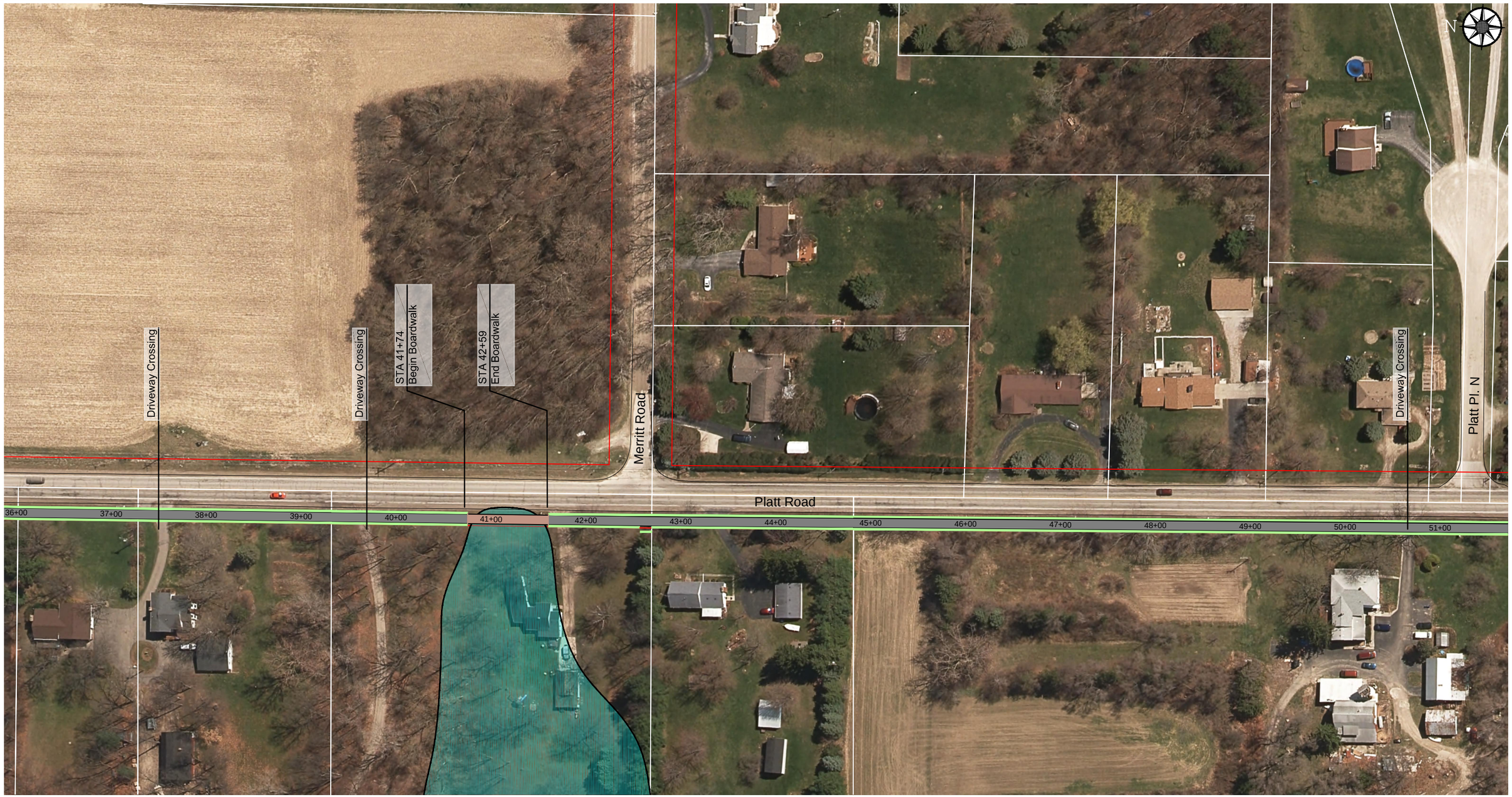

E STA: 36+50 to 51+00

Exhibit Prepared by

Stantec
3754 Ranchero Drive
Ann Arbor MI 48108
Ph: 734-214-2531

Exhibit Prepared for

Pittsfield Charter Township
6201 W. Michigan Ave.
Ann Arbor, MI, 48108-9721

PLATT ROAD GREENWAY - PHASE 2

Schematic Plan

Pittsfield Charter Township, Washtenaw County, Michigan

Legend

- 10 foot wide proposed path
- Existing sidewalk to remain
- Right-of-Way
- 2-foot clear zone
- Boardwalk
- Existing wetlands Source: U.S.Fish & Wildlife National Wetlands Inventory, Oct. 2015 www.fws.gov/wetlands/Data/Mapper.html

0' 100'

Scale: 1"=100'

May 2, 2016

jlooby V:\1737\administration\1 landscape architecture\PROPOSAL\16\MI trails\platt road phase 2\2016 5 2 platt road path west.dwg Plotted: 4/27/16 at 3:55pm



(F) STA: 51+00 to 64+85

Exhibit Prepared by

Stantec
3754 Ranchero Drive
Ann Arbor MI 48108
Ph: 734-214-2531

Exhibit Prepared for

Pittsfield Charter Township
6201 W. Michigan Ave.
Ann Arbor, MI, 48108-9721

PLATT ROAD GREENWAY - PHASE 2

Schematic Plan

Pittsfield Charter Township, Washtenaw County, Michigan

Legend

- 10 foot wide proposed path
- Existing sidewalk to remain
- Right-of-Way
- 2-foot clear zone
- Boardwalk

Existing wetlands Source: U.S.Fish & Wildlife National Wetlands Inventory, Oct. 2015
www.fws.gov/wetlands/Data/Mapper.html

0' 100'
Scale: 1"=100'

May 2, 2016

jlooby V:\1737\administration\1 landscape architecture\PROPOSAL\16\MI trails\platt road phase 2\2016 5 2 platt road path west.dwg Plotted: 4/27/16 at 3:55pm