Share Your Vision

Public Forum

October 21, 2015

Why 2020 Vision?

- 2010 PMP (current Master Plan) was adopted in 2011. It outlines a vision that:
  - Strikes a balance between development and preservation
  - Promotes multi-modal transportation
  - Promotes mixed-used developed within six nodes
  - Provides for arts and culture and public places

- A number of the priorities (e.g., non-motorized access, farmers market) outlined in the current master plan have implications for green and park spaces.

- 2020 Vision planning process intends to:
  - Update the Parks & Recreation master plan by understanding our community's needs around green and park space along with recreational amenities
  - Synchronize the Parks & Recreation and Township master plans to put forth a cohesive vision for our community:

Presentation Outline

- Why 2020 Vision?
- Overview: Recreation Programming
  - Youth
  - Adults
  - Seniors
- Overview: Park & Green Space
- Overview: Master Plan
  - Transportation Infrastructure
  - Mixed-Use Nodes
  - Great Neighborhoods
  - Successful Economy
  - Arts & Culture
- Defining the 2020 Vision
  - Public Input
  - What's Next?

Parks & Rec| Recreational Facilities

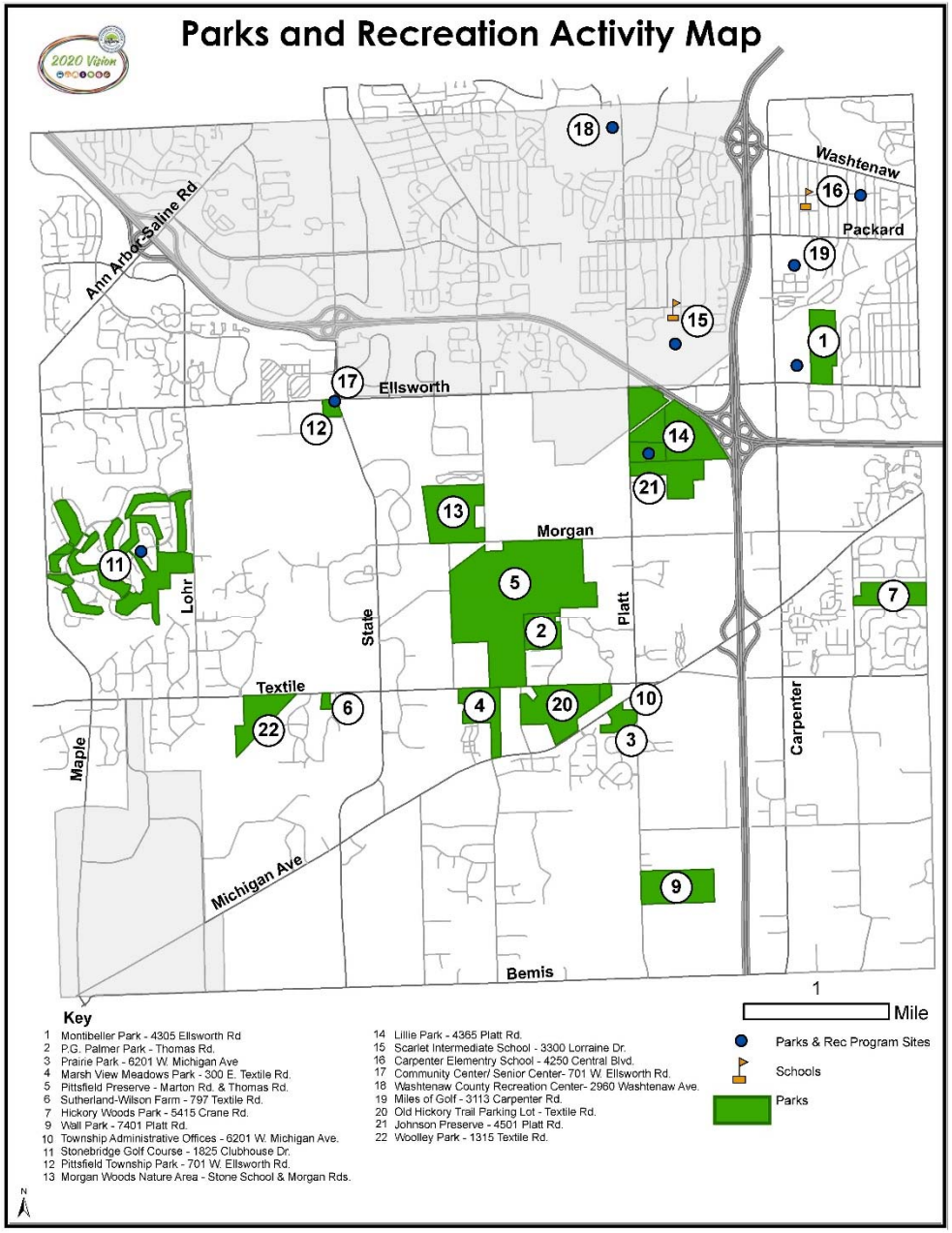

Parks & Rec| Recreation Programming Overview

Youth

After-School programs
 -Basketball, Cheerleading, Dodgeball, Floor Hockey
Creative Movement and Tumbling
Cross Country Ski Instruction
Daddy/Daughter Dance
Dance classes
 -Little Ballerina, Tappy Feet/Happy Feet, Tiny Dancers
Fishing Derby
Golf
 -Junior Golf, SNAG Golf
Haunted House
Hayrides
Holiday Day Camp
Karate
 - Little Ninjas, Junior Karate
Kite Flying Day
Machine Pitch Clinic
Machine Pitch League
Pee Wee Olympics
Polar Express Movie Night
Squirt Sports
Sled Bowling
Soccer
 -Pee Wee (3 and 4/5), Hot Shot (6/7 and 8/9)
Spring Eggstravaganza
Summer Day Camp
Swim Lessons
 -Infant/Parent, Tot, Pre-School, Pre-low Beginners,
 -Low Beginner, Mid-Beginner, High Beginner
T-Ball League
Tennis
 -Tiny Tykes, Youth
Tumbling Tots

Parks & Rec| Recreation Programming Overview

Adult



Aqua Fit
Aqua Hiit Boot Camp
Aqua Pilates
Aqua Zumba
Cardio Drumming
Cardio Pilates
Fitness in the Park
Hatha Yoga
Mat Pilates
Rise & Flow Yoga
Sit & Be Fit
Zumba
Dance
 - Ballroom, Waltz, Fox Trot, Nite Club
Step, Bolero
Golf
Softball
Tennis

Parks & Rec| Recreation Programming Overview

Seniors

AARP Driver Course
Anyone Can Paint
Audobon Society Presentation
Balance Class
Ball Fitness
Beading
Bingo
Blood Pressure Checks
Bridge
Canasta
Card Games
Card Parties
Computer Help
Cooking Class
Early -bird Exercise
Euchre
Euchre Lessons
Flower Arranging
Football Parties
Freebee Friday
Genealogy
Golf League
Hatha Yoga
Health Fair
Hearing Loss Group
Hearing Test
Investment Classes
Italian Class
Keyboard
Knitting
Line Dance
Mah Jong
New Member Coffee
Photoshop
Pinochle
Pittsfield Pipers
Potluck
Rain Garden Presentation
Senior Fest
Senior Fitness
Senior Nutrition Meal Program
Square Dance
Swedish Weaving
Tai Chi
Tax Assistance
Travel Fair
Travelogues
Ukulele
Walking Club
Watercolor & Arts
Wii Bowling

Clubs/Groups

Breakfast Club
Brown Bag Book Club
Creative Writers
Machine Quilters
Men's Club
Out to Lunch Bunch
Quilters
Red Hat Ladies
Wood Carvers

Parks & Rec| Park Space, 2009

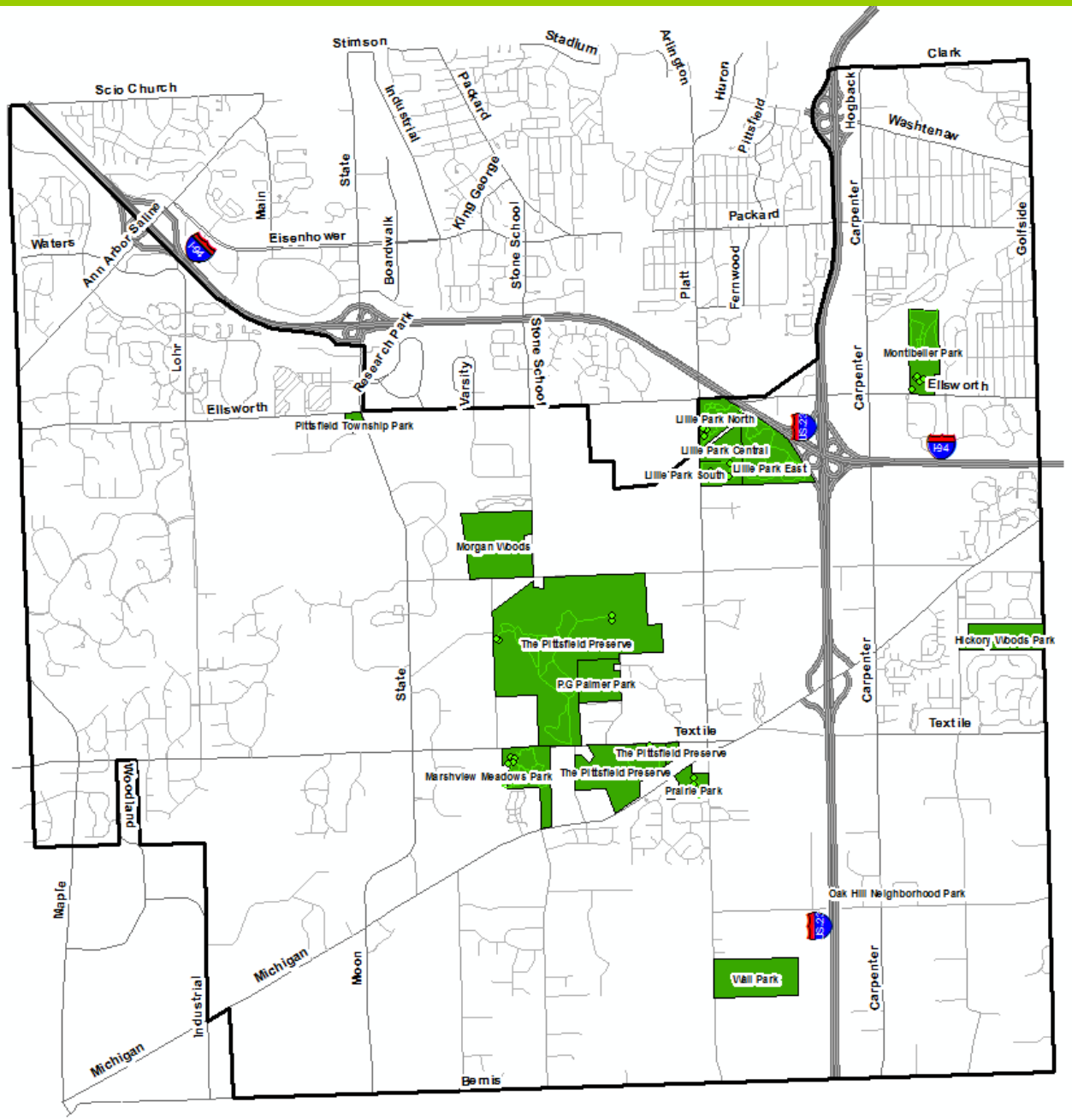

Parks & Rec| Park Space, 2015

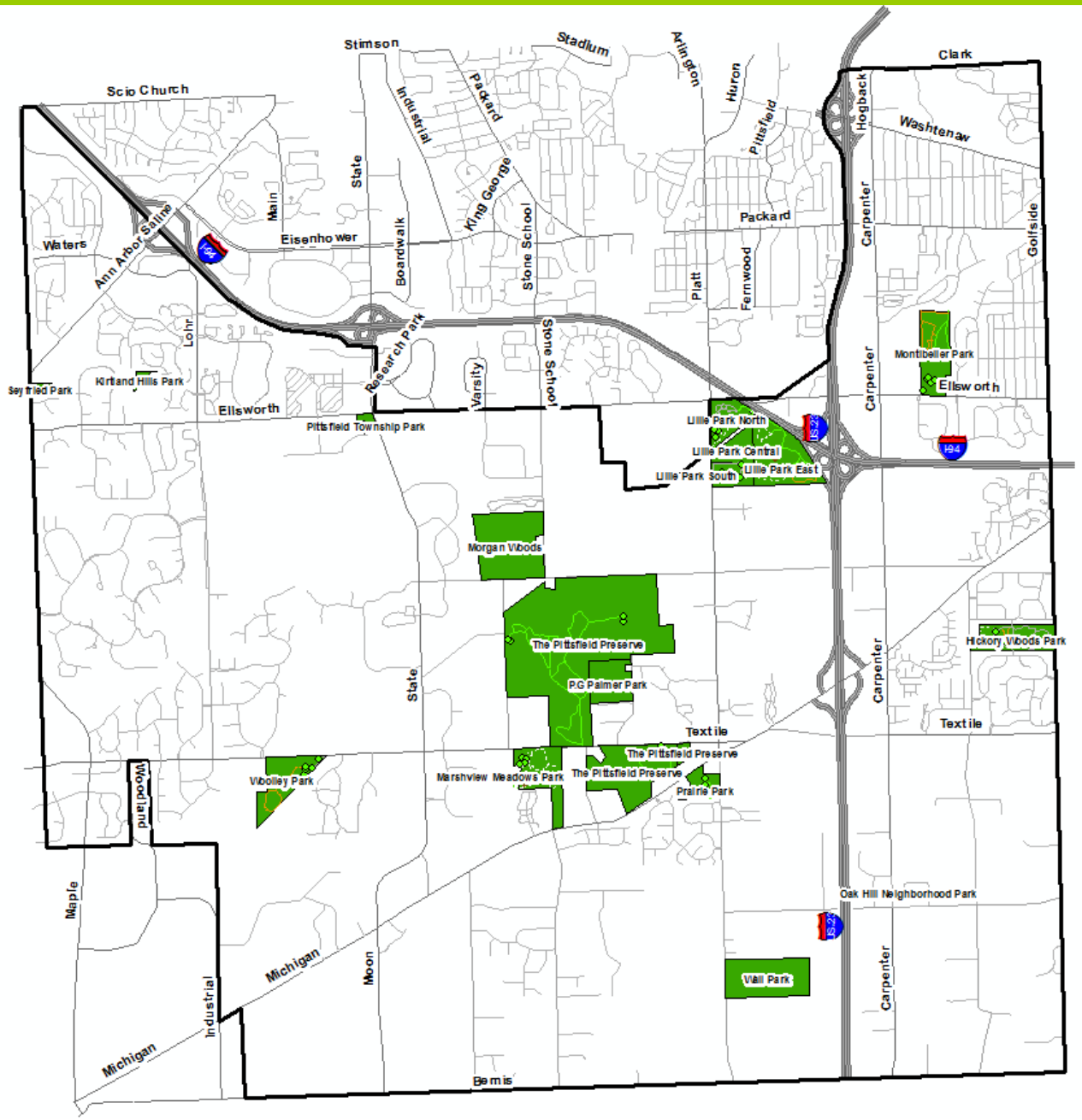

Parks & Rec| Green Space, 2009

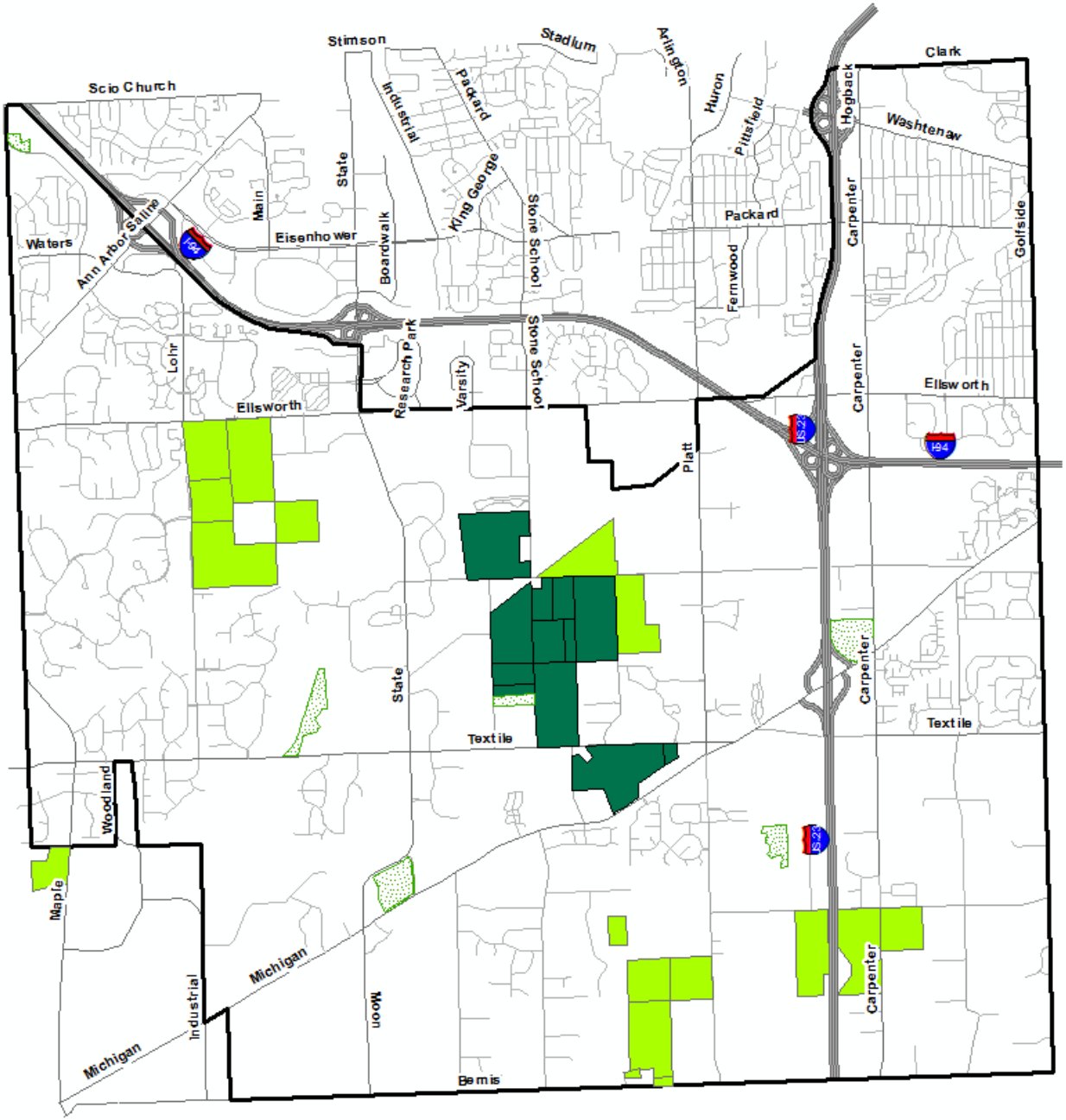

- Conservation Easement/Preservation
- Historic District
- Pittsfield Preserve
- Farmland and Open Space

2020 Vision

Parks & Rec| Green Space, 2015

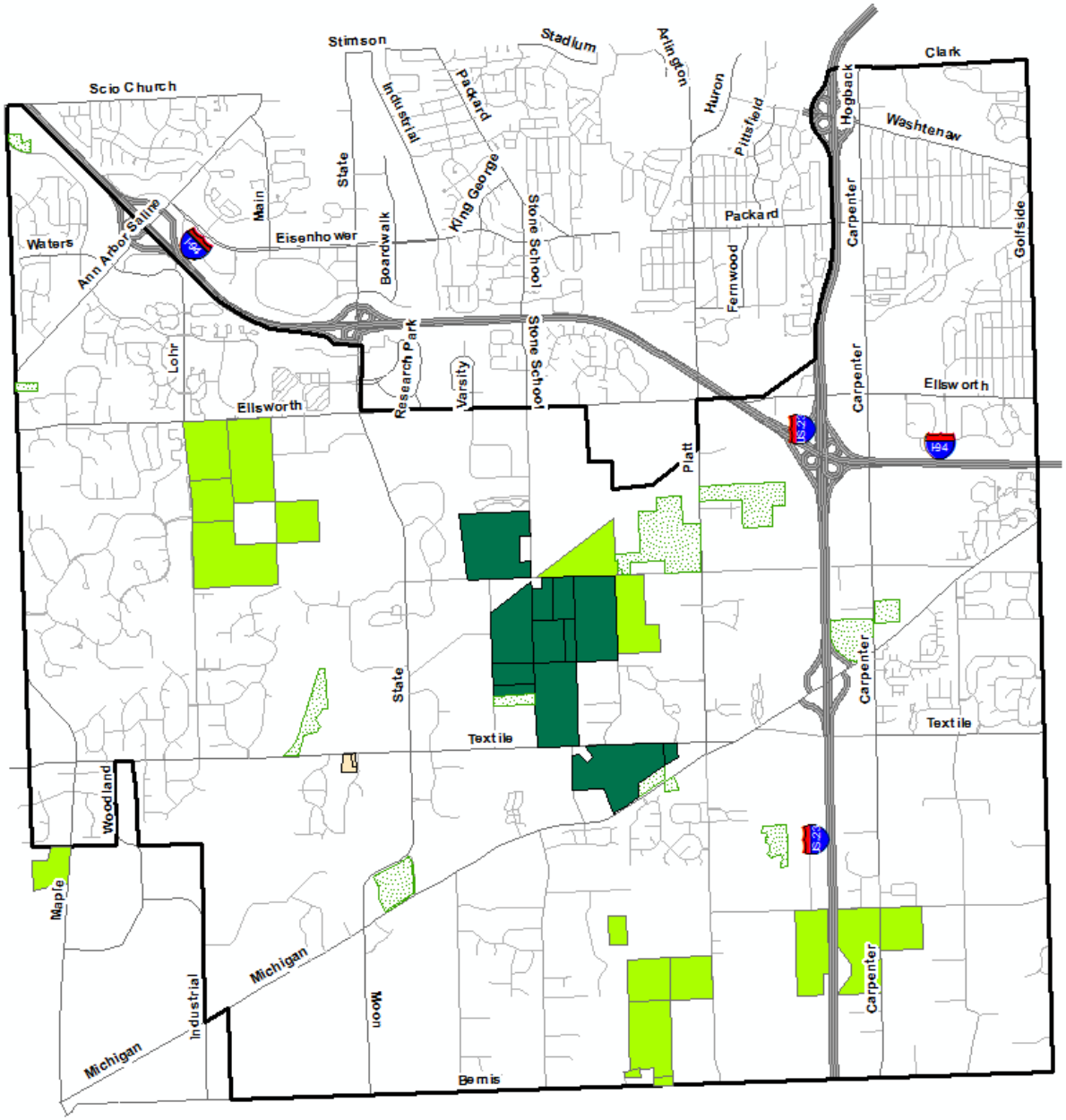

- Conservation Easement/Preservation
- Historic District
- Pittsfield Preserve
- Farmland and Open Space

2020 Vision

Parks & Rec| Park & Green Space, 2015

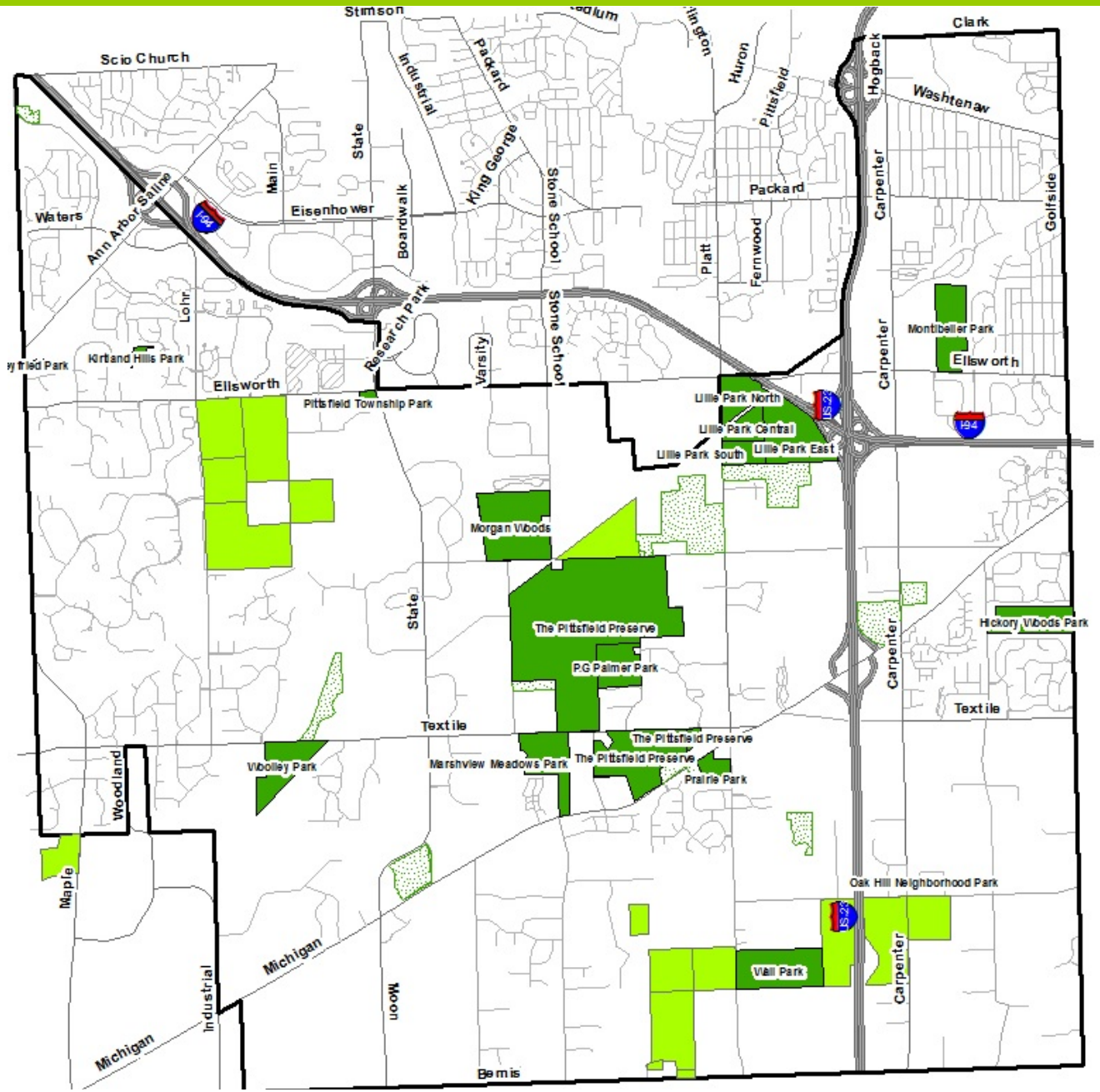

Master Plan | Transportation: Local Road Maintenance

2009-2015

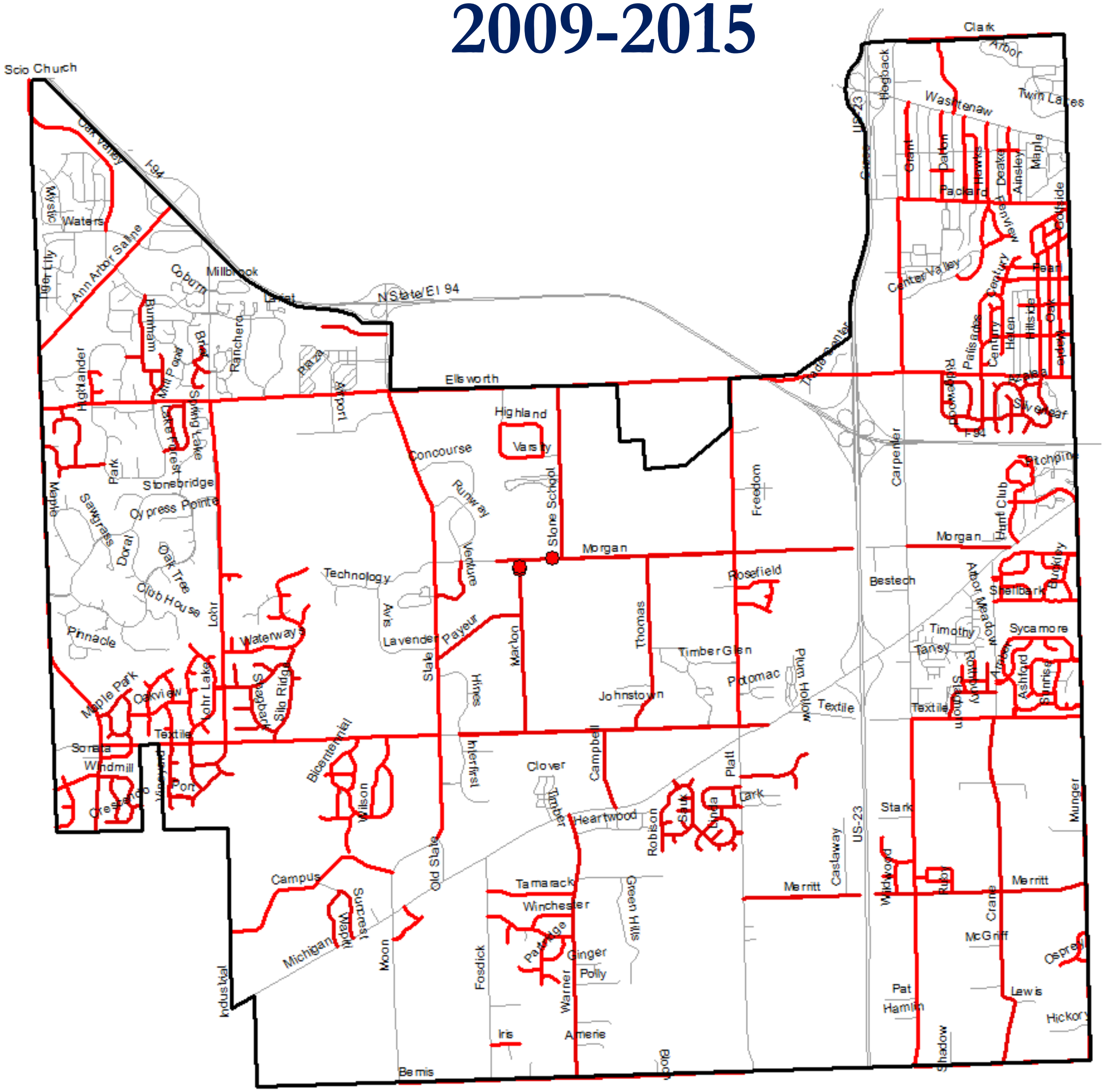

Master Plan | Transportation: Primary Road Improvements

2009-2015

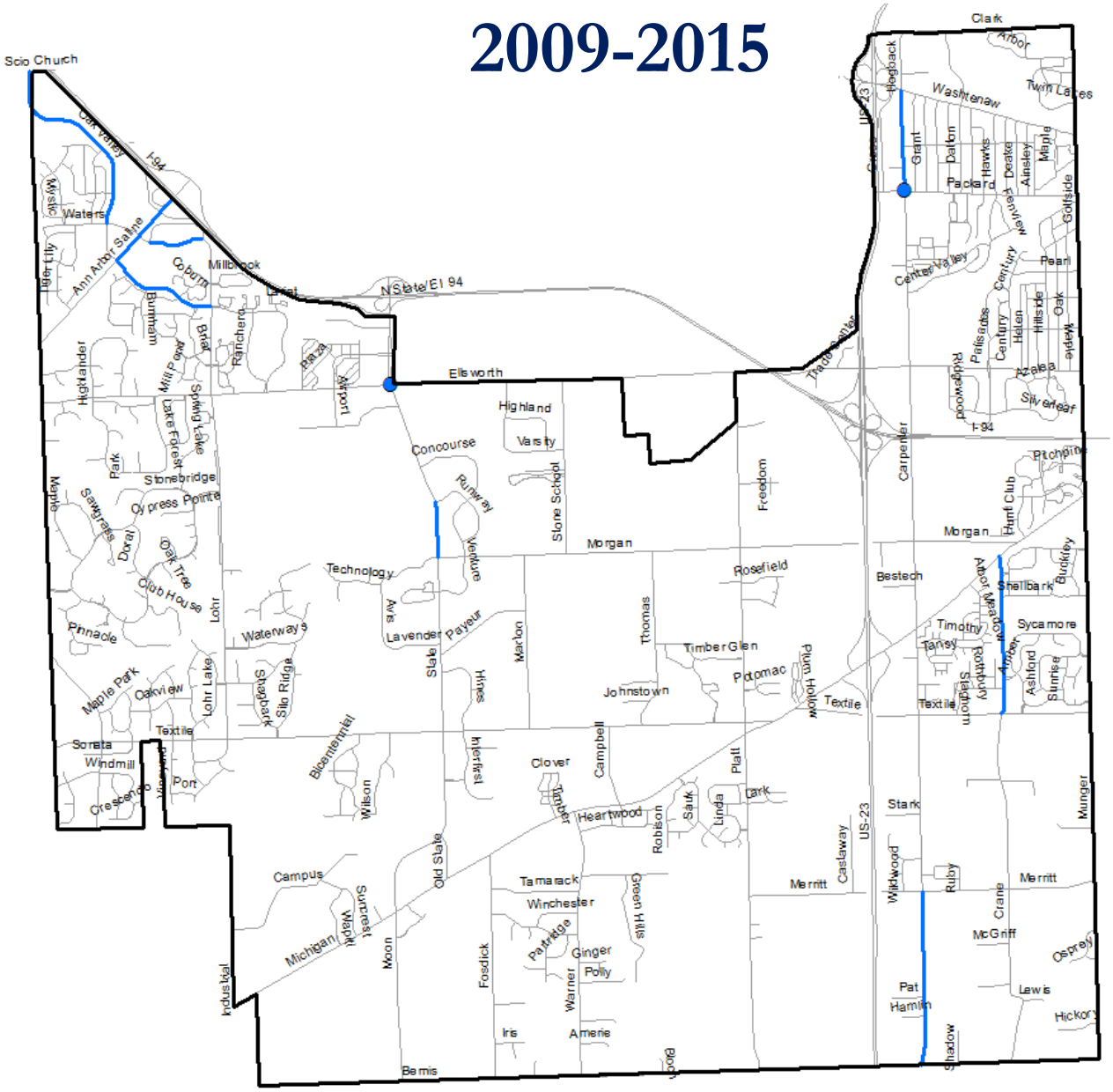

Master Plan | Transportation: Non-Motorized Improvements

2009-2015

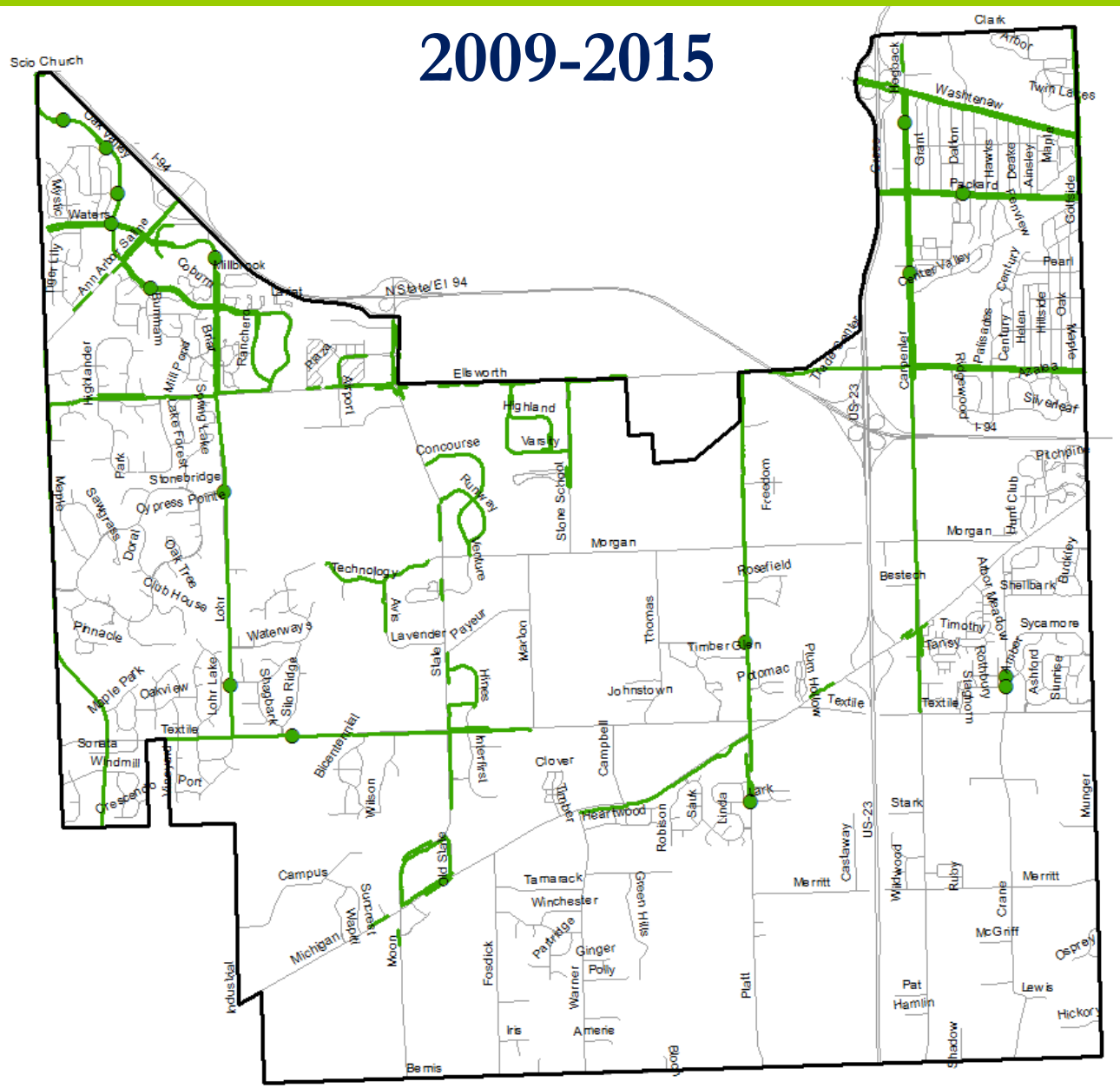

Master Plan | Transportation: Public Transit Improvements

2009-2015

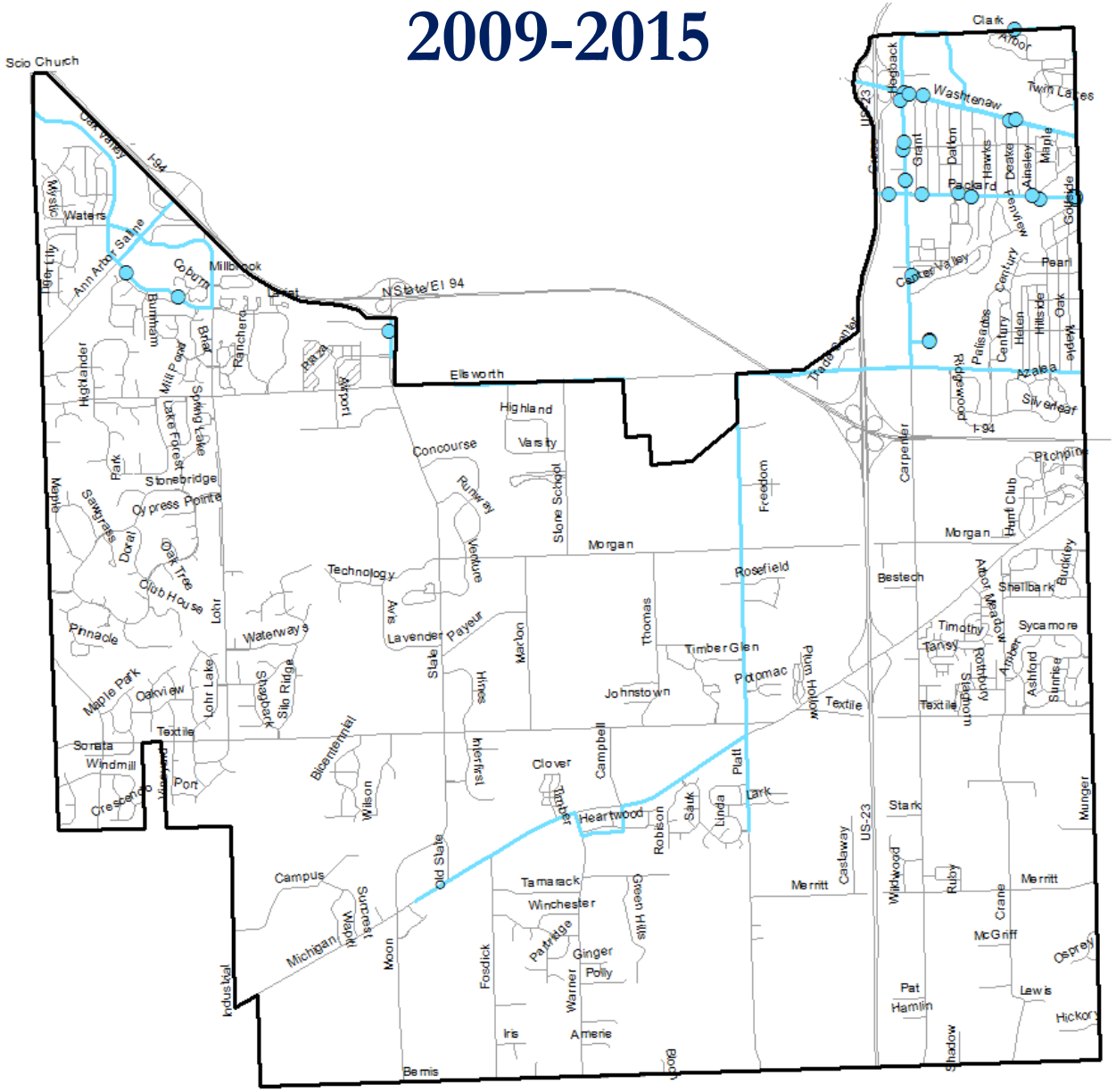

Master Plan | Transportation: Traffic Calming

2014-2015

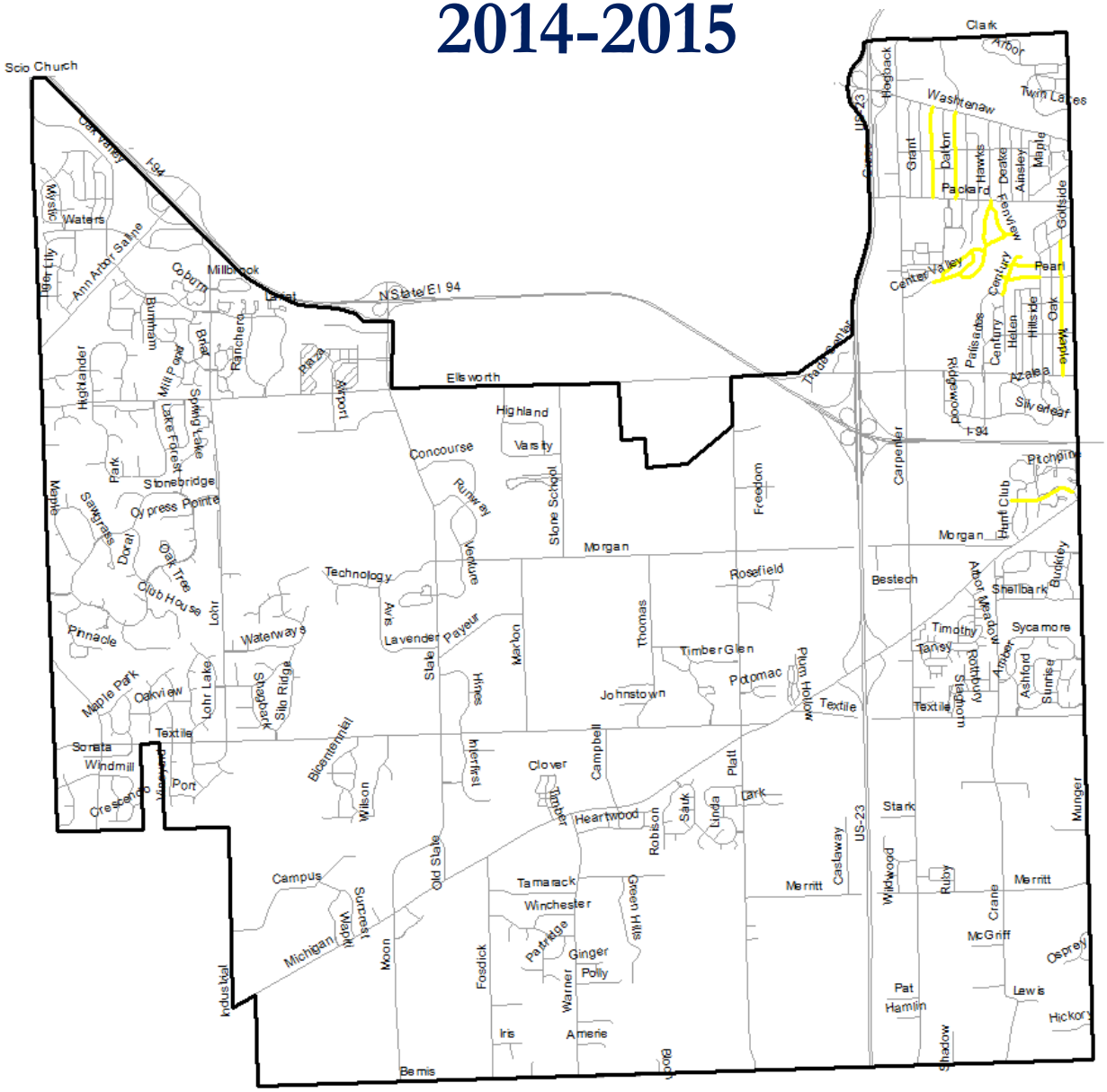

Master Plan | Transportation Infrastructure, 2015

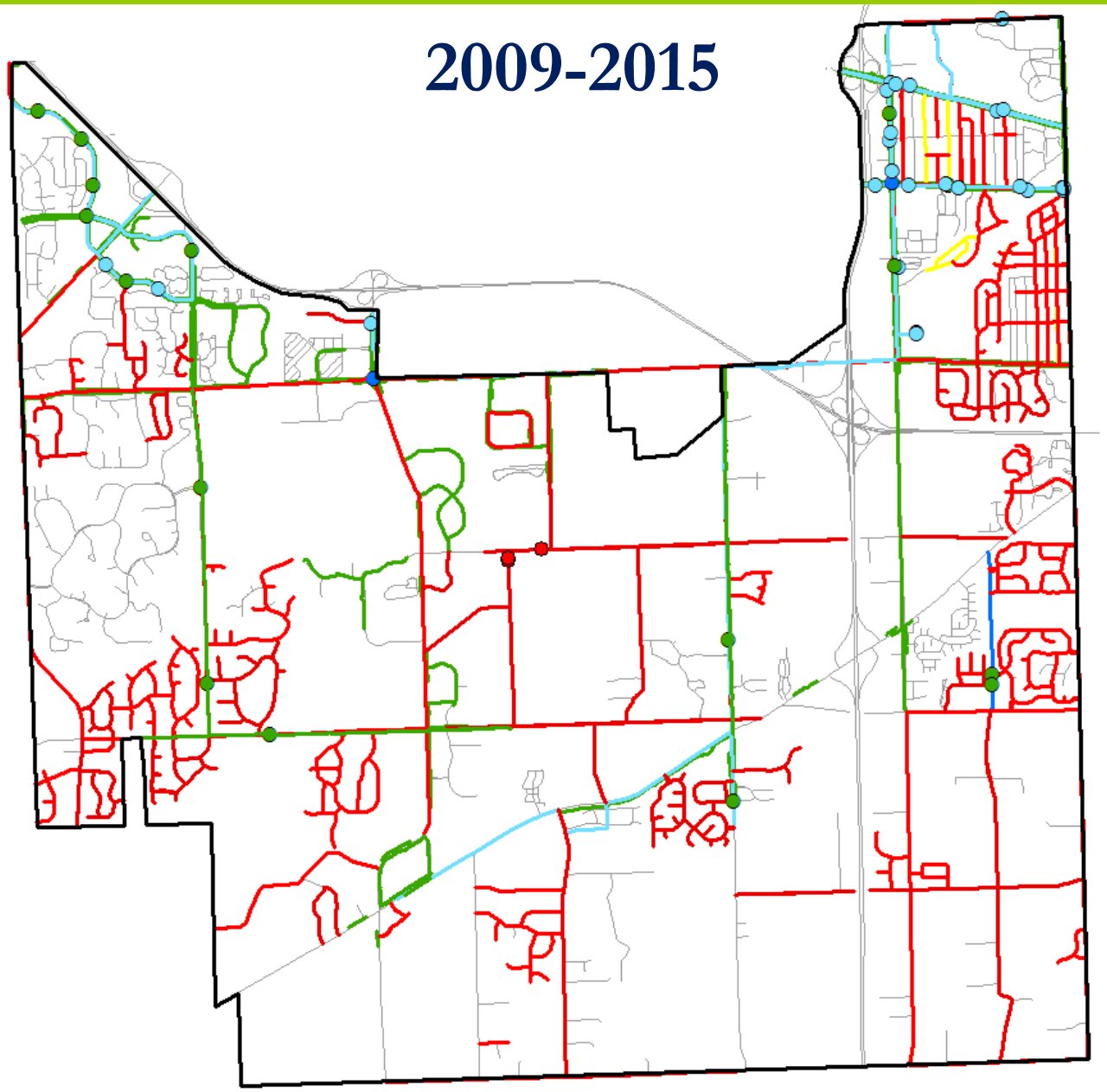

Master Plan | Mixed-Use Nodes

- *Ann Arbor-Saline
- *State & Ellsworth
- *Washtenaw Ave. Corridor
- Platt & Michigan Avenue
- Carpenter & Packard

* Design workshops completed

FOCUS DEVELOPMENT AREAS

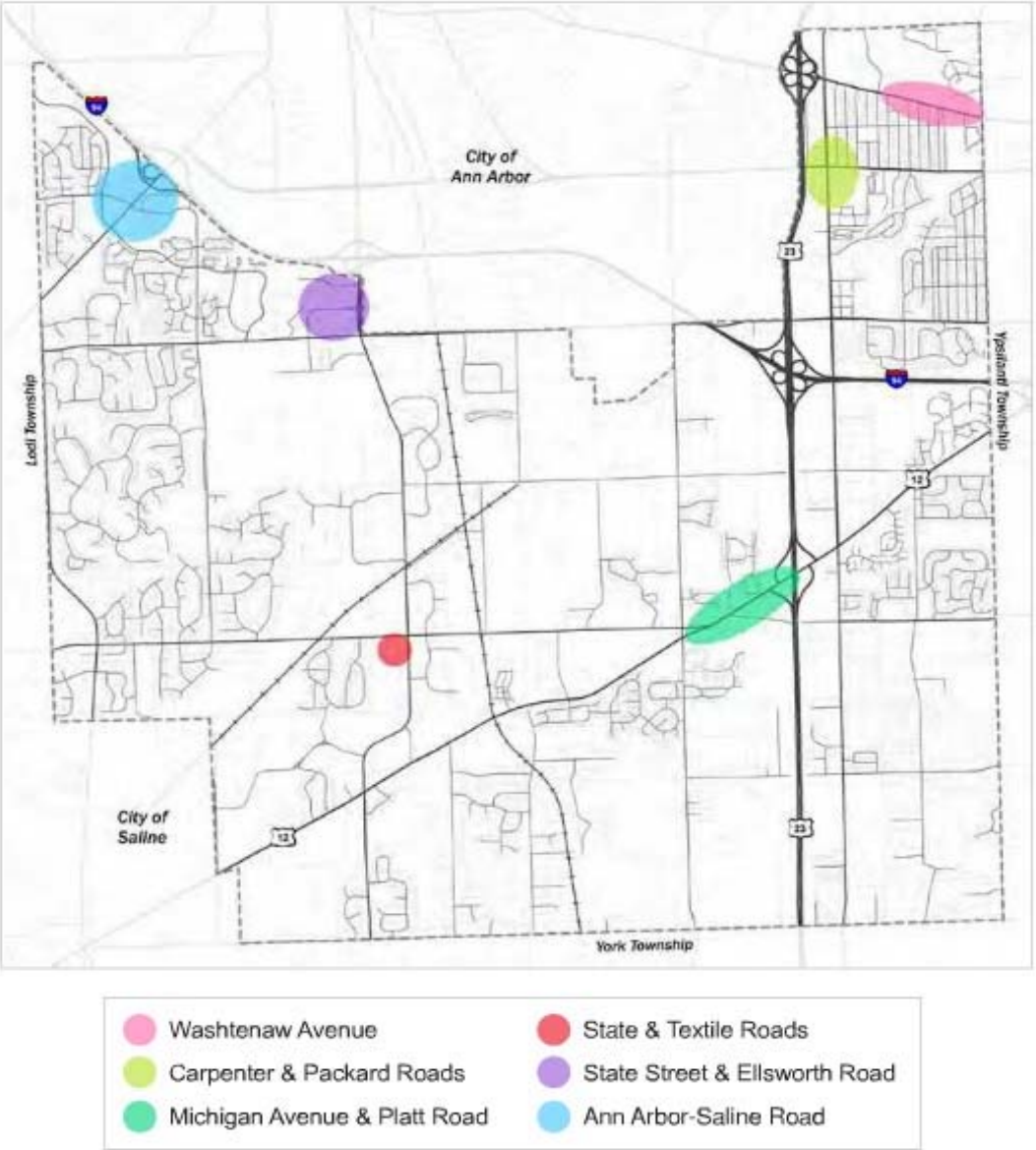

Master Plan | Mixed-Use Nodes: Ann Arbor-Saline

2011-2015

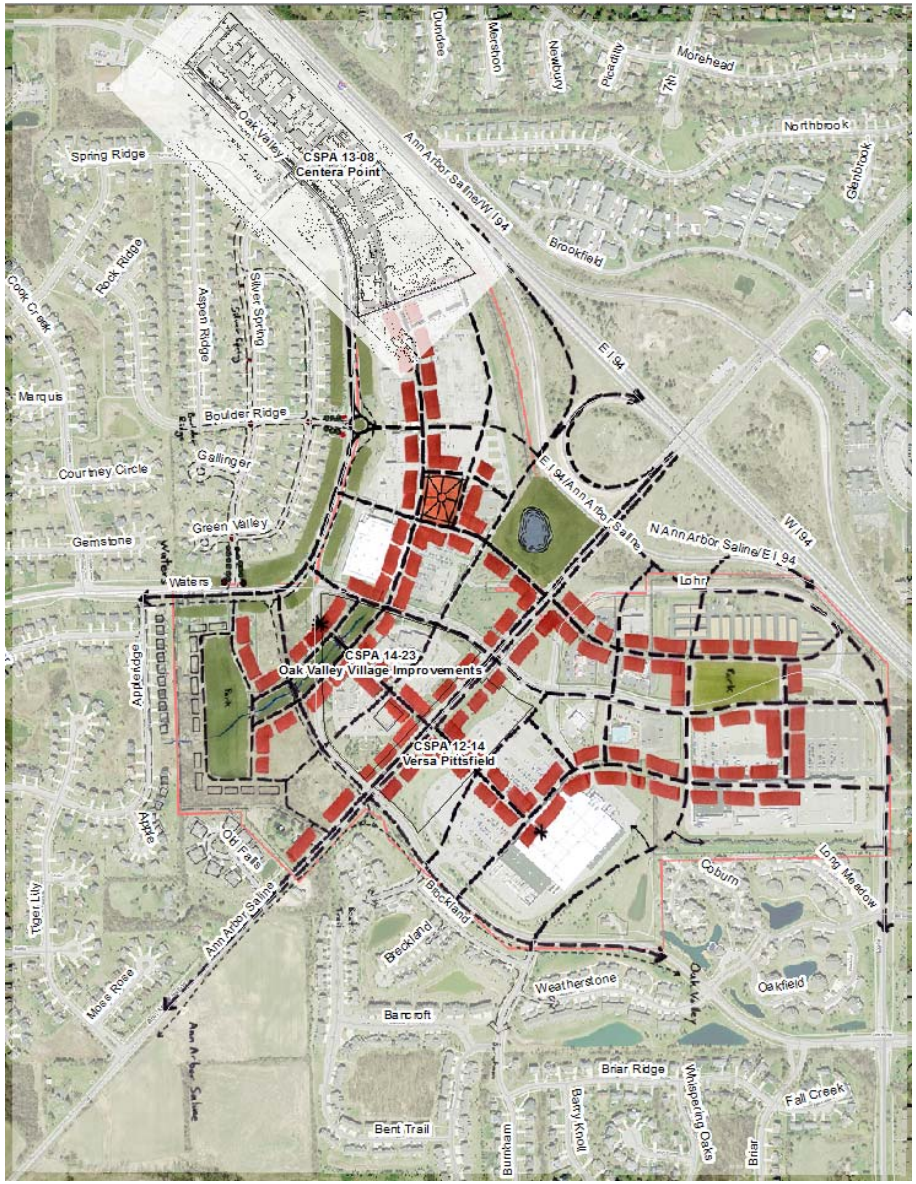

Master Plan | Mixed-Use Nodes: State & Ellsworth

2011-2015

Master Plan | Mixed-Use Nodes: Washtenaw Ave. Corridor

2014-2015

VISION

Properly designed sidewalks and crosswalks include appropriate width, street trees, street furniture, and a defined semi-public edge. The pedestrian realm should be a social place where people gather and congregate.

ELEMENTS

1. Street Trees
2. Landscaping
3. Signage / Lighting
4. Benches
5. Bike Racks
6. Outdoor Seating
7. Decorative Fencing
8. Screen Walls
9. Waste Receptacles
10. Banners and Wayfinding
11. Details

ACCESS	TheRide SUPER STOPS	STREET WALL	PARKING	BUILDING FORM	EDGE CONDITION	STREETSCAPE
Access and		A "street wall" is	Parking shall be	Building form and	Development	Properly designed

2020 Vision

Master Plan | Mixed-Use Nodes: Platt & Michigan Ave.*

2011-2015

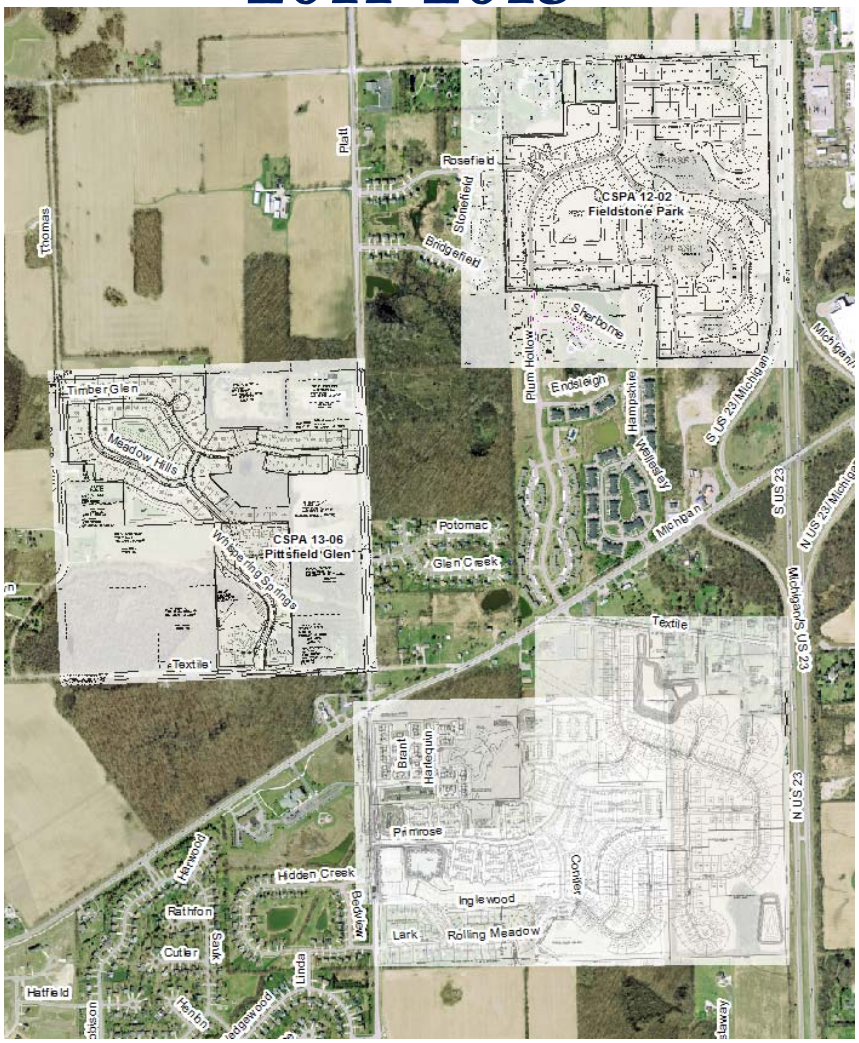

* Design workshop scheduled for November 3-5; http://www.Pittsfield-mi.gov/masterplan

Master Plan | Mixed-Use Nodes: Carpenter & Packard*

2011-2015

* Design workshop scheduled for November 3-5; http://www.Pittsfield-mi.gov/masterplan

Master Plan |Great Neighborhoods

Housing Type	Number of Units	Average Sale/Rent	Range	
			Maximum	Minimum
Single Family	7688	$327,990	$840,000	152,000
Condominums	1713	$164,845	$370,000	$111,100
Apartments	4980	$939	$1,516	$708

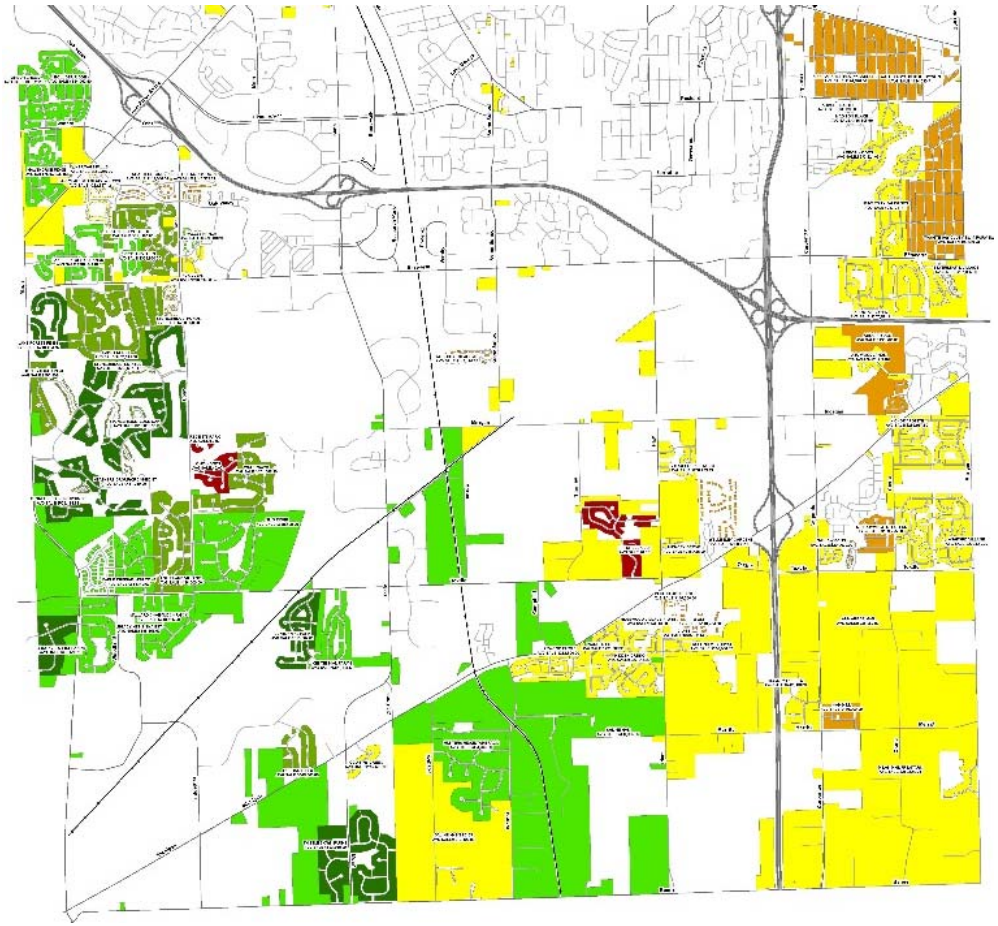

Master Plan | Successful Economy

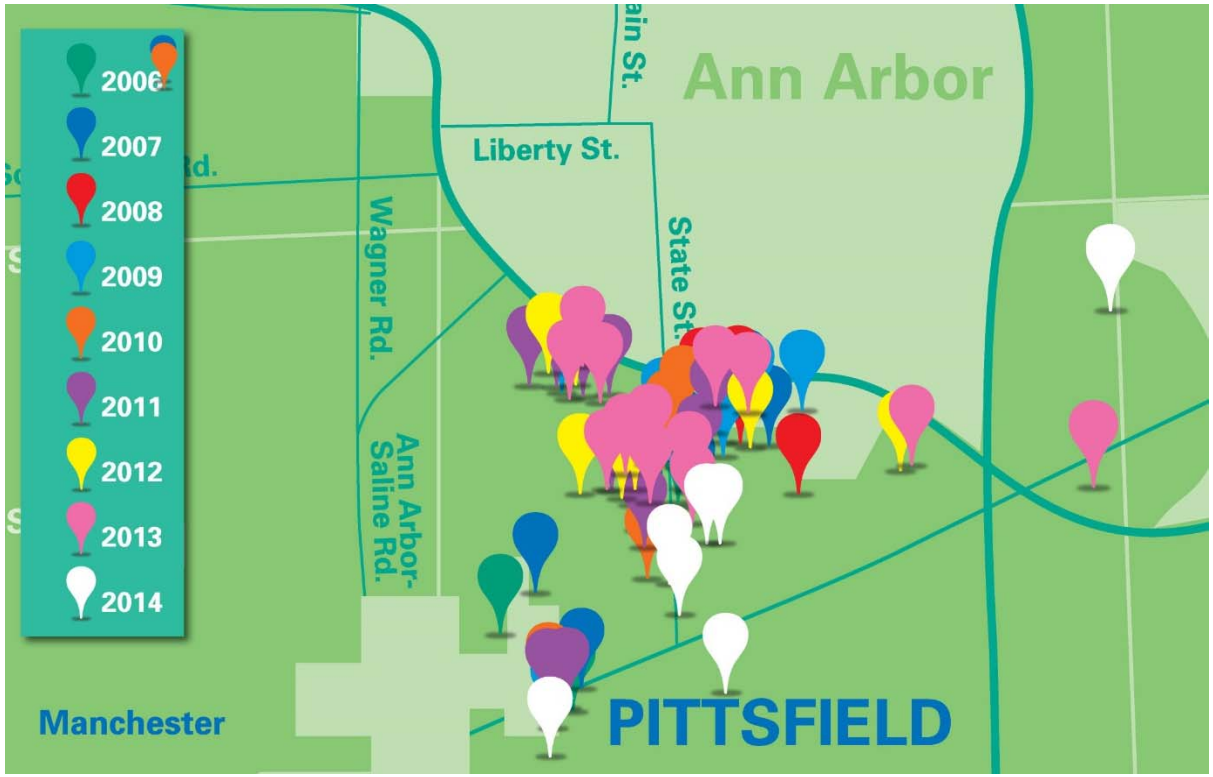

Assessed Value for State Street Corridor

2013	$146,523,480.00
2014	$150,044,500.00
2015	$160,296,600.00
2016*	$170,000,000.00

**Estimated*

New Investment in Pittsfield Township

2012	$ 3.2 M
2013	$20.1 M
2014	$23.5 M

2020 Vision

Master Plan | Arts & Culture

- Rain Garden
- Farmers Market
- Marigold Sculpture
- Established first two historic districts
- Historic Markers on Platt Road Greenway

The Underground Railroad in Pittsfield Township

2020 Vision

Why 2020 Vision?

DEVELOPMENT INTENSITY MAP

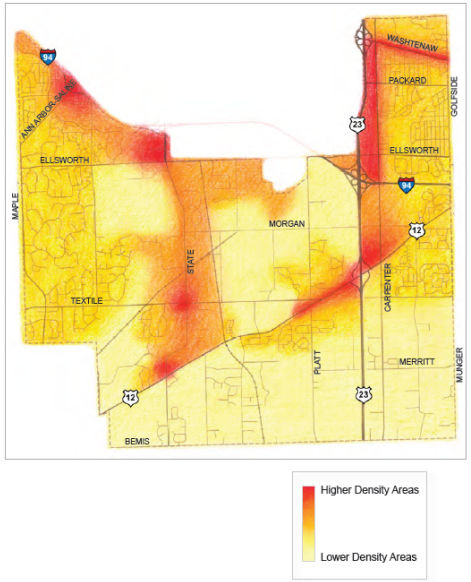

FIGURE 7. Regional Greenways Vision

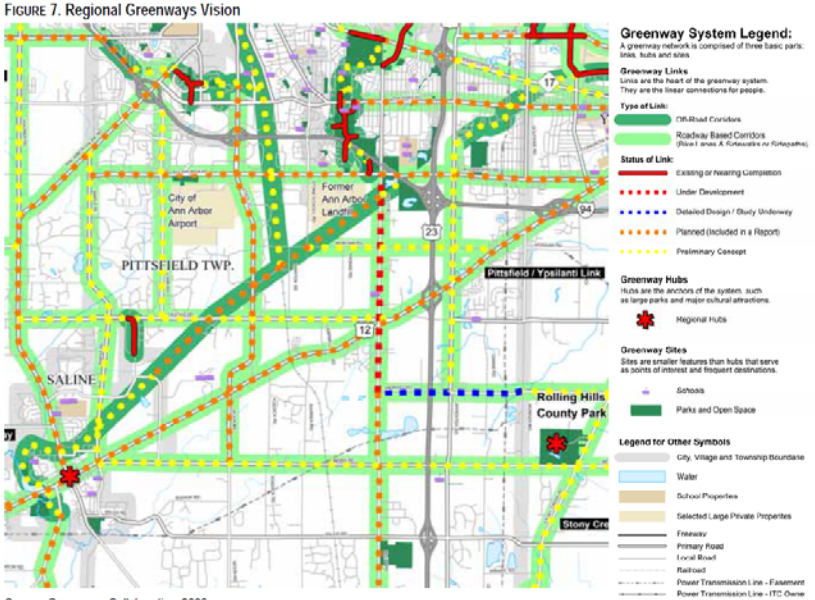

Source: Greenways Collaborative, 2006

AGRICULTURAL & NATURAL OPEN SPACE PRESERVATION MAP

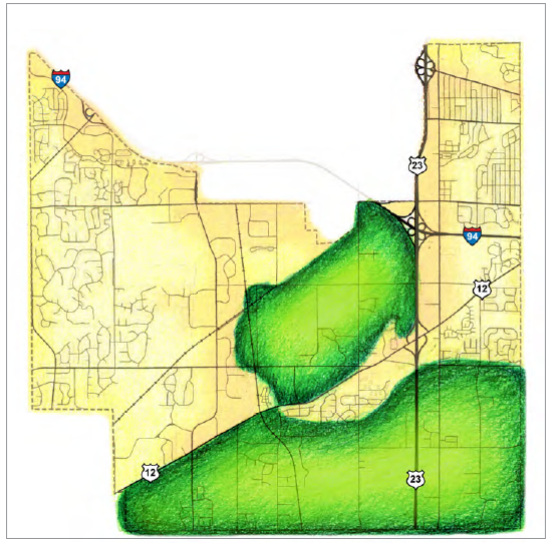

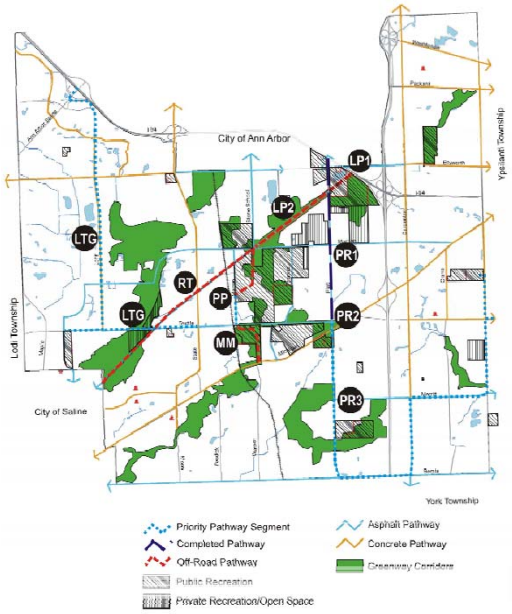

Source: Base Map from Pittsfield Township, 2006

PITTSFIELD CHARTER TOWNSHIP

2020 Vision

Defining the 2020 Vision: What's Next?

Breakout Stands

- Recreational Programming: Add & Improve?
- Green Space: Where, in Pittsfield, would you like to see more preserved/green space?
- Park Space: Where, in Pittsfield, would you like to see park space?
- Park Amenities: Which of our current parks would you like to improve and how?
- Transportation: How can we improve local roads, transit and non-motorized access?
- Nodes: What services would you like to access in your neighborhood?
- Great Neighborhoods: What type of housing should be prioritized for the future and what can we do to improve our existing neighborhoods?
- Successful Economy: What projects/initiatives would you like prioritized in the future?
- Arts & Culture: What initiatives should be prioritized?

Defining the 2020 Vision: Public Input

GET INVOLVED

www.Pittsfield-mi.gov/masterplan

2010-2015 P&R Master Plan
Get Involved

2020 Vision
Report a Concern
Notify Me®
Farmers Market

Master Plan

Share your vision on how you would like to see your community evolve.

GET INVOLVED

2020 Vision

Kick-Off Event | Public Forums | Design Workshops

Please make sure to take the survey from October 8th - November 16th.

Given that previous public engagement and outreach processes have clearly noted that parks, recreational and open space amenities are a top priority for

We believe that the success Pittsfield Township has had in promoting non-motorized

Contact Us

2020 Master Plan Vision
Email

6201 W. Michigan Ave.
Ann Arbor, MI 48108

Ph: 734.822.3135
Fx: 734.944.6103

2010 Pittsfield Master Plan
2010-2015 P&R Master Plan

FAQs

- What is the "2020 Vision?"
- What's in it for me?
- How can I get involved?

View All

2020 Vision

QUESTIONS?